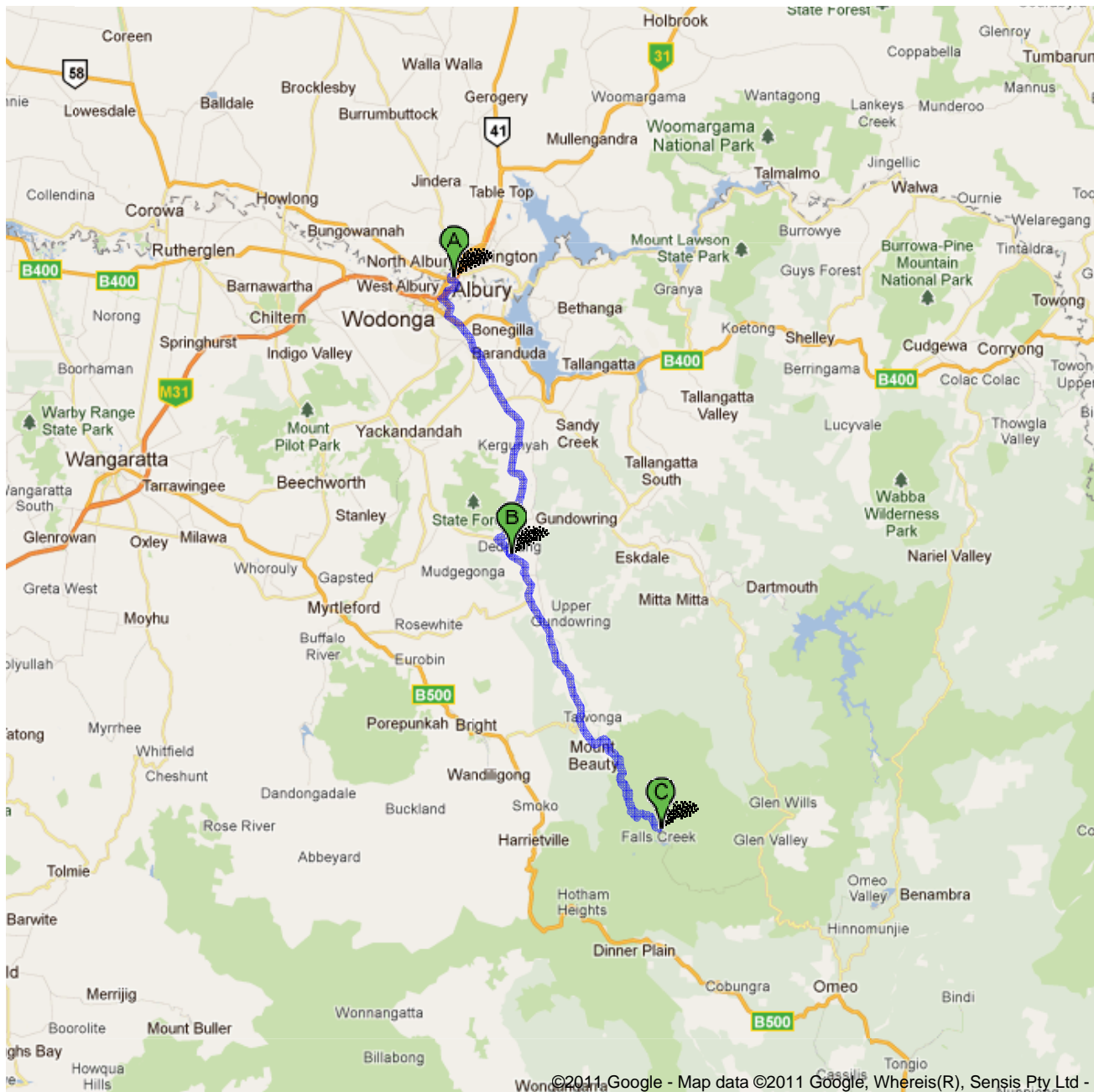










Directions to Falls Creek VIC, Australia
120 km – about 2 hours 6 mins

Save trees. Go green!
 Download Google Maps on your phone at google.com/gmm

©2011 Google - Map data ©2011 Google, Whereis(R), Sensis Pty Ltd -

 Albury NSW, Australia

	1. Head west on Dean St toward Kiewa St	go 75 m total 75 m
	2. Take the 1st left onto Kiewa St About 1 min	go 450 m total 550 m
	3. Take the 2nd left onto Hume St About 2 mins	go 700 m total 1.3 km
	4. Continue onto Atkins St About 1 min	go 600 m total 1.8 km
	5. At the roundabout, take the 1st exit onto Bridge St About 1 min	go 170 m total 2.0 km
	6. Turn right to merge onto A31/Hume Freeway toward Wodonga/Melbourne/ Hume Highway Entering Victoria About 3 mins	go 2.9 km total 4.9 km
	7. Take the exit toward B400/Tallangatta	go 500 m total 5.4 km
	8. Merge onto Bandiana Link Rd Go through 1 roundabout About 4 mins	go 3.4 km total 8.8 km
	9. At the roundabout, take the 1st exit onto Murray Valley Hwy Go through 1 roundabout About 3 mins	go 2.1 km total 10.9 km
	10. Slight right onto Kiewa Valley Hwy About 39 mins	go 44.2 km total 55.1 km
		Total: 55.1 km – about 53 mins

 Dederang VIC, Australia

total 0.0 km

	11. Head southeast on Kiewa Valley Hwy toward Rogers Ln About 35 mins	go 35.0 km total 35.0 km
	12. At the roundabout, take the 2nd exit onto Bogong High Plains Rd	go 150 m total 35.2 km
	13. Continue onto Bogong High Plains Tourist Drive About 2 mins	go 1.6 km total 36.7 km
	14. Continue onto Bogong High Plains Rd About 35 mins	go 28.6 km total 65.3 km
		Total: 65.3 km – about 1 hour 12 mins

 Falls Creek VIC, Australia

These directions are for planning purposes only. You may find that construction projects, traffic, weather, or other events may cause conditions to differ from the map results, and you should plan your route accordingly. You must obey all signs or notices regarding your route.

Map data ©2011 Google, Whereis(R), Sensis Pty Ltd

Directions weren't right? Please find your route on maps.google.com and click "Report a problem" at the bottom left.