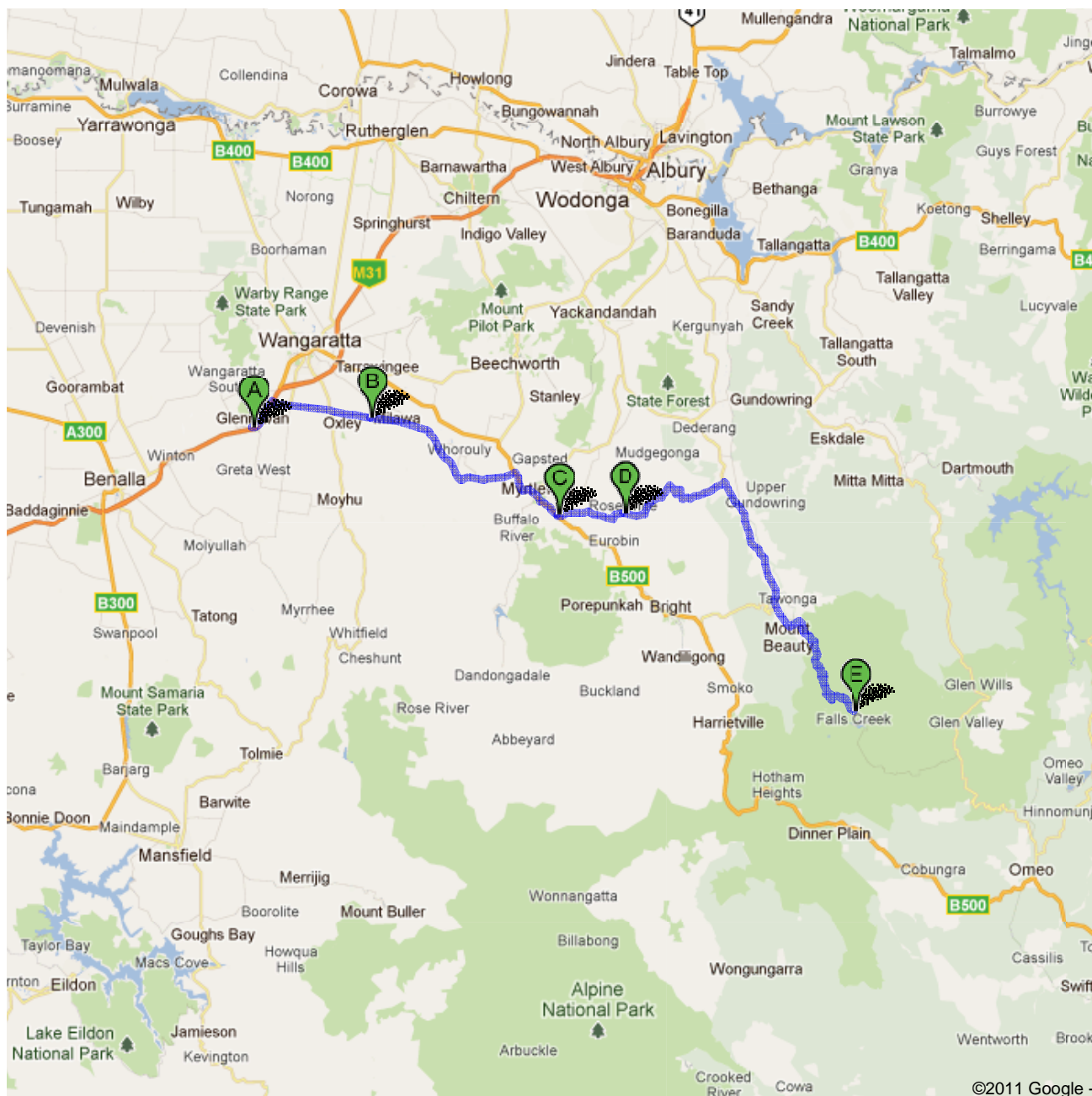





Directions to Falls Creek VIC, Australia  
150 km – about 2 hours 41 mins

Save trees. Go green!

Download Google Maps on your phone at [google.com/gmm](http://google.com/gmm)




©2011 Google -

 Glenrowan VIC, Australia


- |   |  |                            |
|---|--|----------------------------|
| 1.  | Head <b>east</b> on <b>Gladstone St</b> toward <b>Ned St</b>             | go 500 m<br>total 500 m    |
| 2.  | Continue onto <b>Glenrowan Rd</b><br>About 3 mins                        | go 5.0 km<br>total 5.5 km  |
|  | 3. Turn right onto <b>Glenrowan-Myrtleford Rd</b><br>About 11 mins       | go 9.4 km<br>total 14.9 km |
|  | 4. Turn right onto <b>Wangaratta-Whitefield Rd</b>                       | go 24 m<br>total 14.9 km   |
|  | 5. Take the 1st left onto <b>Glenrowan-Myrtleford Rd</b><br>About 6 mins | go 6.5 km<br>total 21.4 km |

---

Total: **21.4 km** – about **22 mins**

 Milawa VIC, Australia

total 0.0 km


- |   |  |                             |
|---|--|-----------------------------|
| 6.  | Head <b>east</b> on <b>Glenrowan-Myrtleford Rd</b> toward <b>Chardonnay Drive</b><br>About 29 mins | go 27.9 km<br>total 27.9 km |
|  | 7. Turn right onto <b>Great Alpine Rd</b><br>About 11 mins   | go 10.5 km<br>total 38.5 km |

---

Total: **38.5 km** – about **40 mins**

 Ovens VIC, Australia

total 0.0 km


- |   |   |                             |
|---|---|-----------------------------|
| 8.  | Head <b>southeast</b> on <b>Great Alpine Rd</b> toward <b>Happy Valley Rd</b> | go 100 m<br>total 100 m     |
|  | 9. Turn left onto <b>Happy Valley Rd</b><br>About 12 mins                     | go 11.1 km<br>total 11.2 km |

---

Total: **11.2 km** – about **12 mins**

 Rosewhite VIC, Australia

total 0.0 km

- |   |  |                             |
|---|--|-----------------------------|
| 10.   | Head <b>east</b> on <b>Happy Valley Rd</b> toward <b>Cartwrights Ln</b><br>About 17 mins | go 16.3 km<br>total 16.3 km |
| 11.   | Continue onto <b>Running Creek Rd</b><br>About 6 mins                                    | go 6.3 km<br>total 22.6 km  |
|  | 12. Turn right onto <b>Kiewa Valley Hwy</b><br>About 28 mins                             | go 26.1 km<br>total 48.7 km |
| 13.   | At the roundabout, take the <b>2nd</b> exit onto <b>Bogong High Plains Rd</b>            | go 150 m<br>total 48.8 km   |
| 14.   | Continue onto <b>Bogong High Plains Tourist Drive</b><br>About 2 mins                    | go 1.6 km<br>total 50.4 km  |
| 15.   | Continue onto <b>Bogong High Plains Rd</b><br>About 35 mins                              | go 28.6 km<br>total 78.9 km |

---

Total: **78.9 km** – about **1 hour 28 mins**

 Falls Creek VIC, Australia

These directions are for planning purposes only. You may find that construction projects, traffic, weather, or other events may cause conditions to differ from the map results, and you should plan your route accordingly. You must obey all signs or notices regarding your route.

Map data ©2011 Google, Whereis(R), Sensis Pty Ltd

Directions weren't right? Please find your route on [maps.google.com](http://maps.google.com) and click "Report a problem" at the bottom left.